

01



LEGEND

SPECIAL FLOOD HAZARD  
AREA WITH  
DATE OF IDENTIFICATION



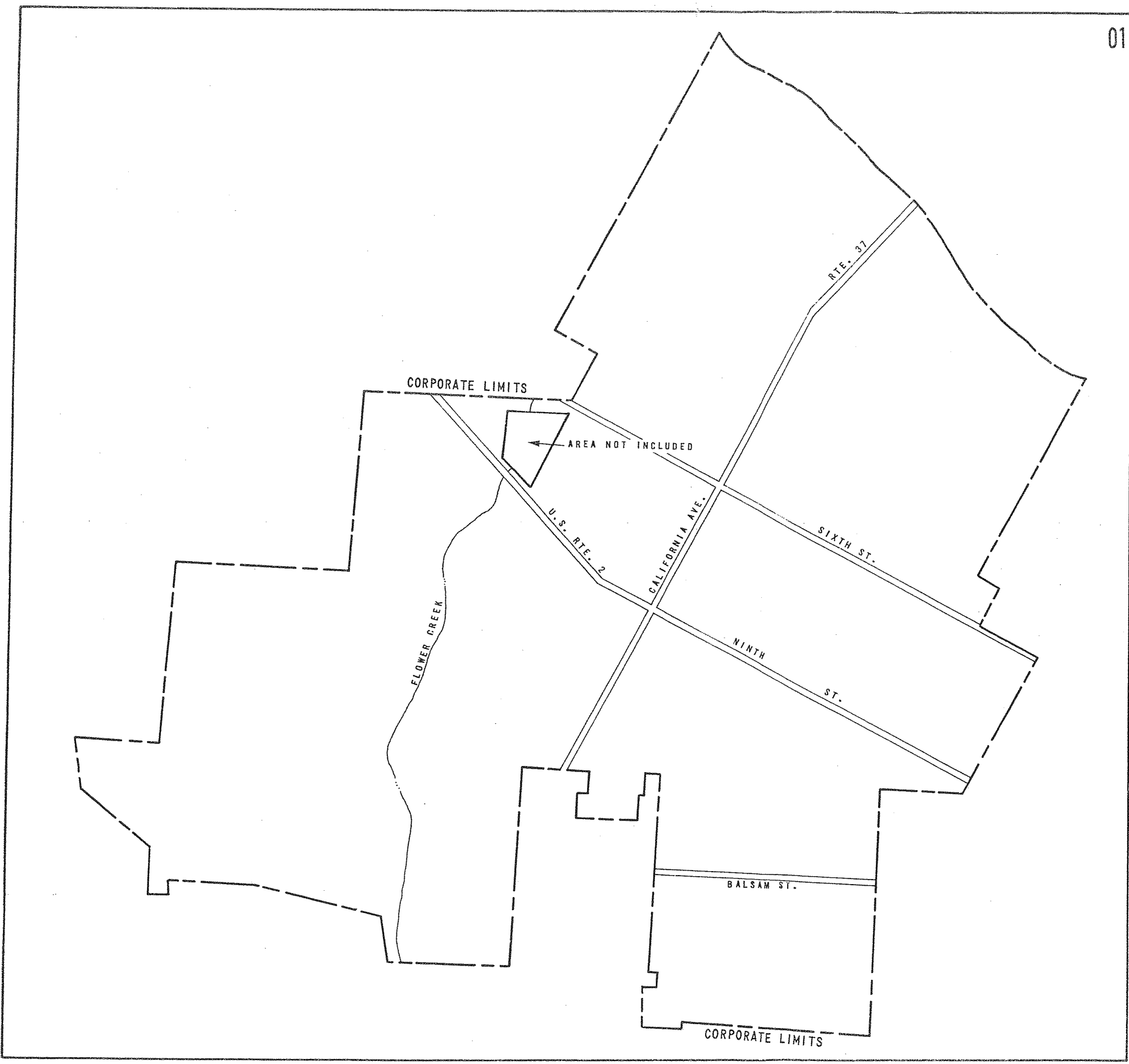
ZONE A  
DATE

Note: These maps may not include all Special Flood Hazard Areas in the community. After a more detailed study, the Special Flood Hazard Areas shown on these maps may be modified, and other areas added.

CONSULT NFIA SERVICING COMPANY OR LOCAL INSURANCE AGENT OR BROKER TO DETERMINE IF PROPERTIES IN THIS COMMUNITY ARE ELIGIBLE FOR FLOOD INSURANCE.

INITIAL IDENTIFICATION DATE:  
MAY 31, 1974

REVISION DATES:  
1/2/76 : SHOW CURVILINEAR BOUNDARY, ADD SFHA,  
REDUCE SFHA, CHANGE COMMUNITY  
BOUNDARY.




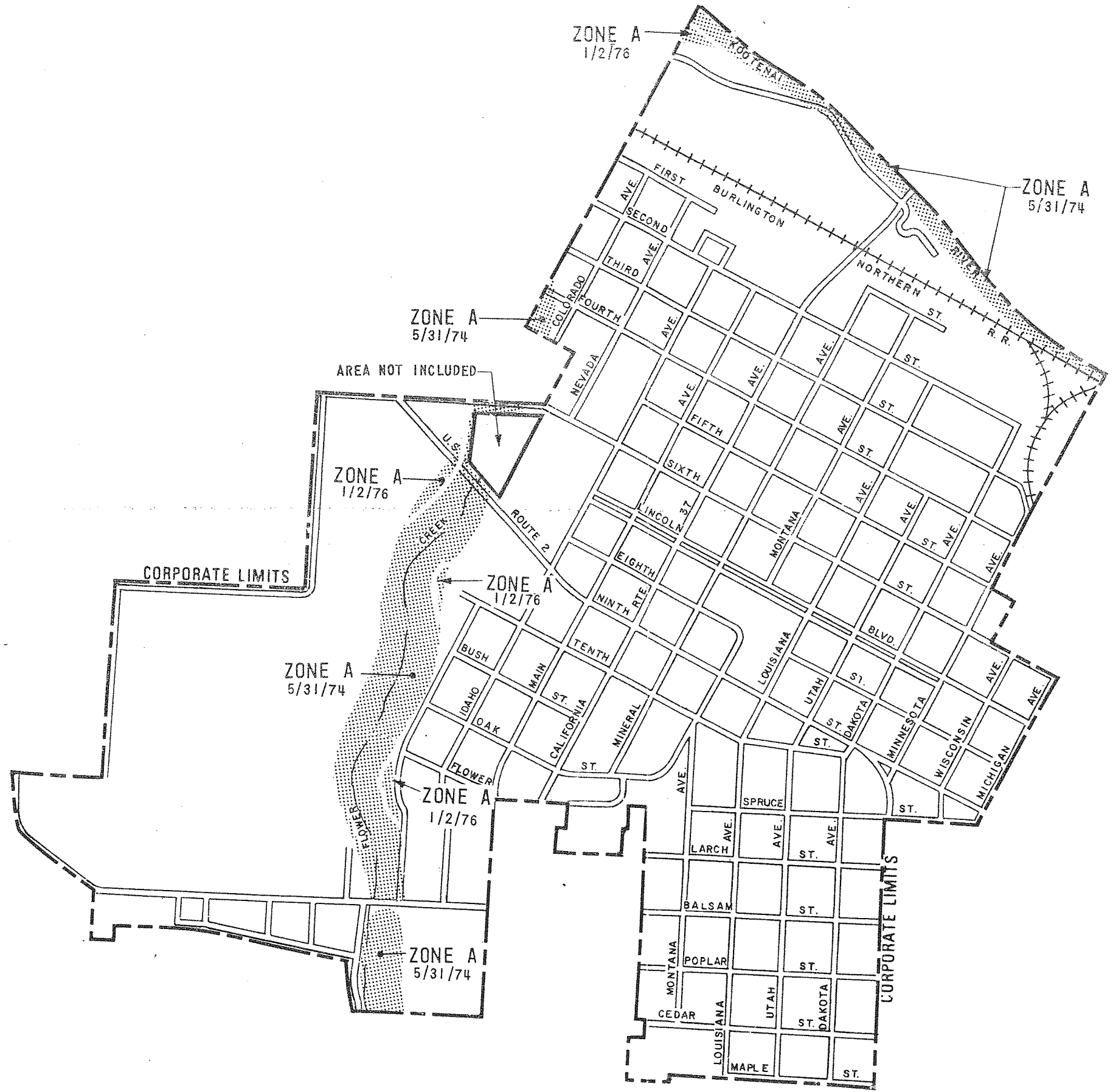
DEPARTMENT OF HOUSING AND URBAN DEVELOPMENT  
Federal Insurance Administration

FLOOD HAZARD BOUNDARY MAP H - 01

MAP INDEX

CITY OF LIBBY, MT  
(LINCOLN CO.)

COMMUNITY NO. 300042A



MAP REVISED  
1/2/76

**FLOOD HAZARD BOUNDARY MAP**

DEPARTMENT OF HOUSING AND URBAN DEVELOPMENT  
Federal Insurance Administration

CITY OF LIBBY, MT  
(LINCOLN CO.)